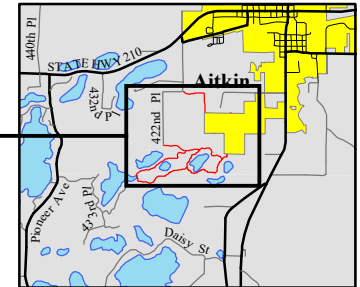
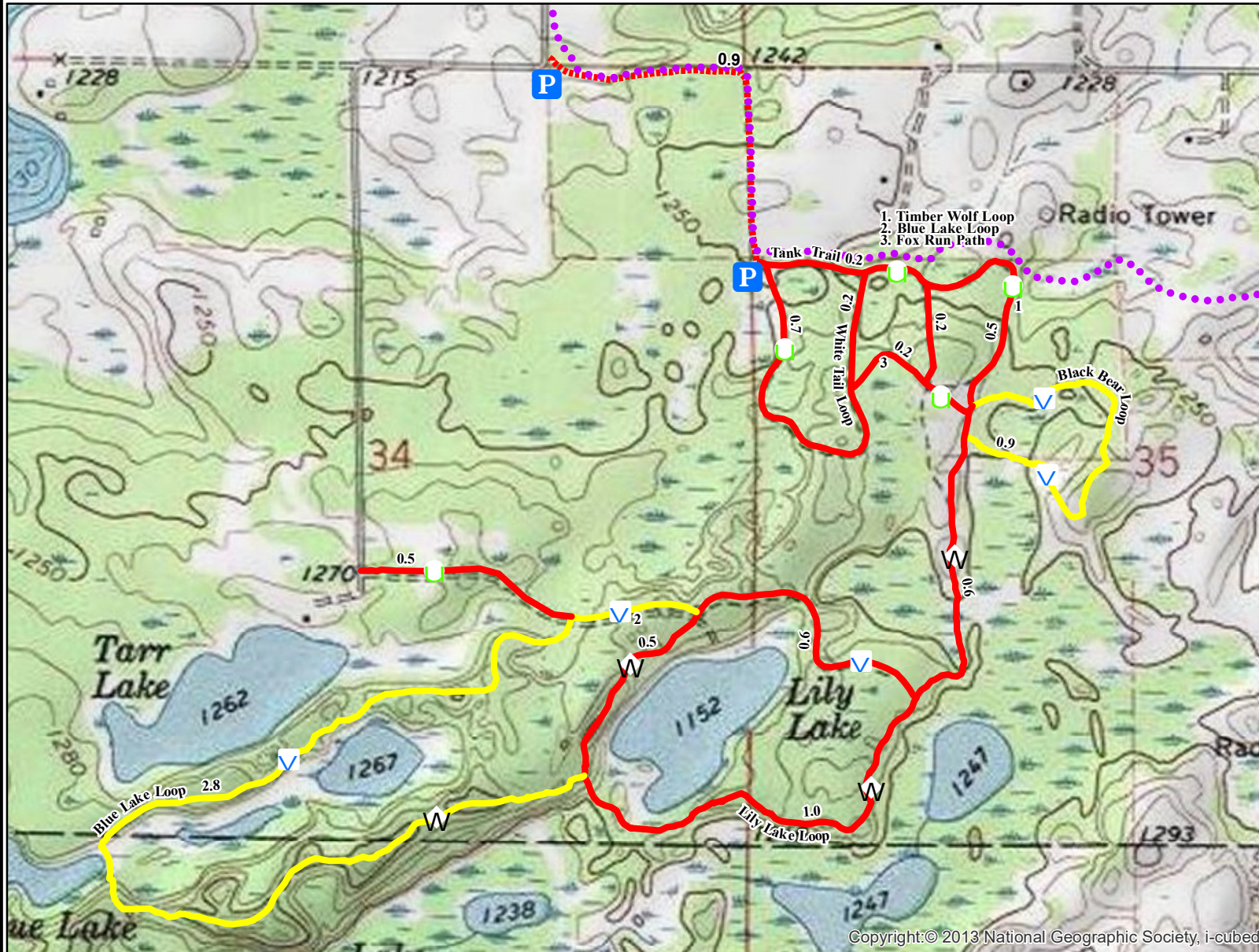


No Achen Bicentennial XC-Ski Trail (Tank Trails)

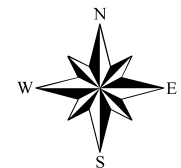
9.2 Km (5.9 Mi.)



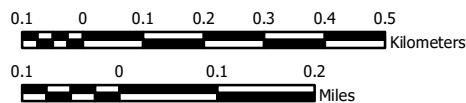
Trail is located approximately 1.5 miles West of US 169 and State Hwy 210 intersection in Aitkin, then South on CR 41 (422nd PI) .75 miles South to parking lot.

- W** Difficult - 3.3 Km, 2.1 Mi.
- V** Intermediate - 3.1 Km, 2 Mi.
- U** Easy - 2.8 Km, 1.8 Mi.
- P** Parking
- Red Line** Skate & Classic Skiing
- Yellow Line** Classic Skiing Only
- Dotted Purple Line** Access Road - 0.9 Km, 0.5 Mi.
- Dotted Purple Line** Snowmobile Trail

Trail distances shown are in kilometers and are measured between trail intersections.



Trail provided and maintained by the Aitkin County Land Department.



10' Elevation Contour Interval

Trail access courtesy of private property owners. Please stay on designated trails and respect private property.

Trails maintained using local Grant in Aid funding.

For additional information please contact:
Aitkin County Land Department @ 218-927-7364
acd@co.aitkin.mn.us
www.co.aitkin.mn.us