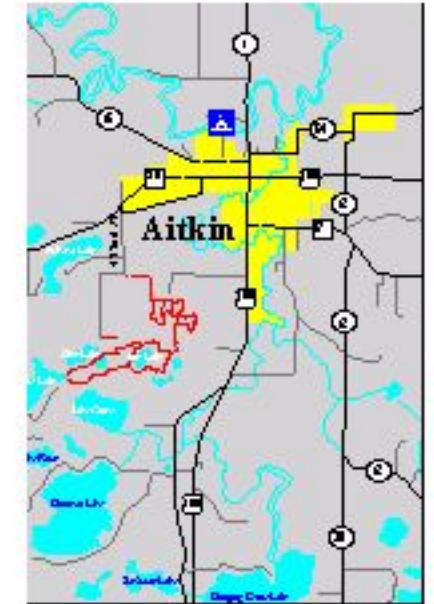
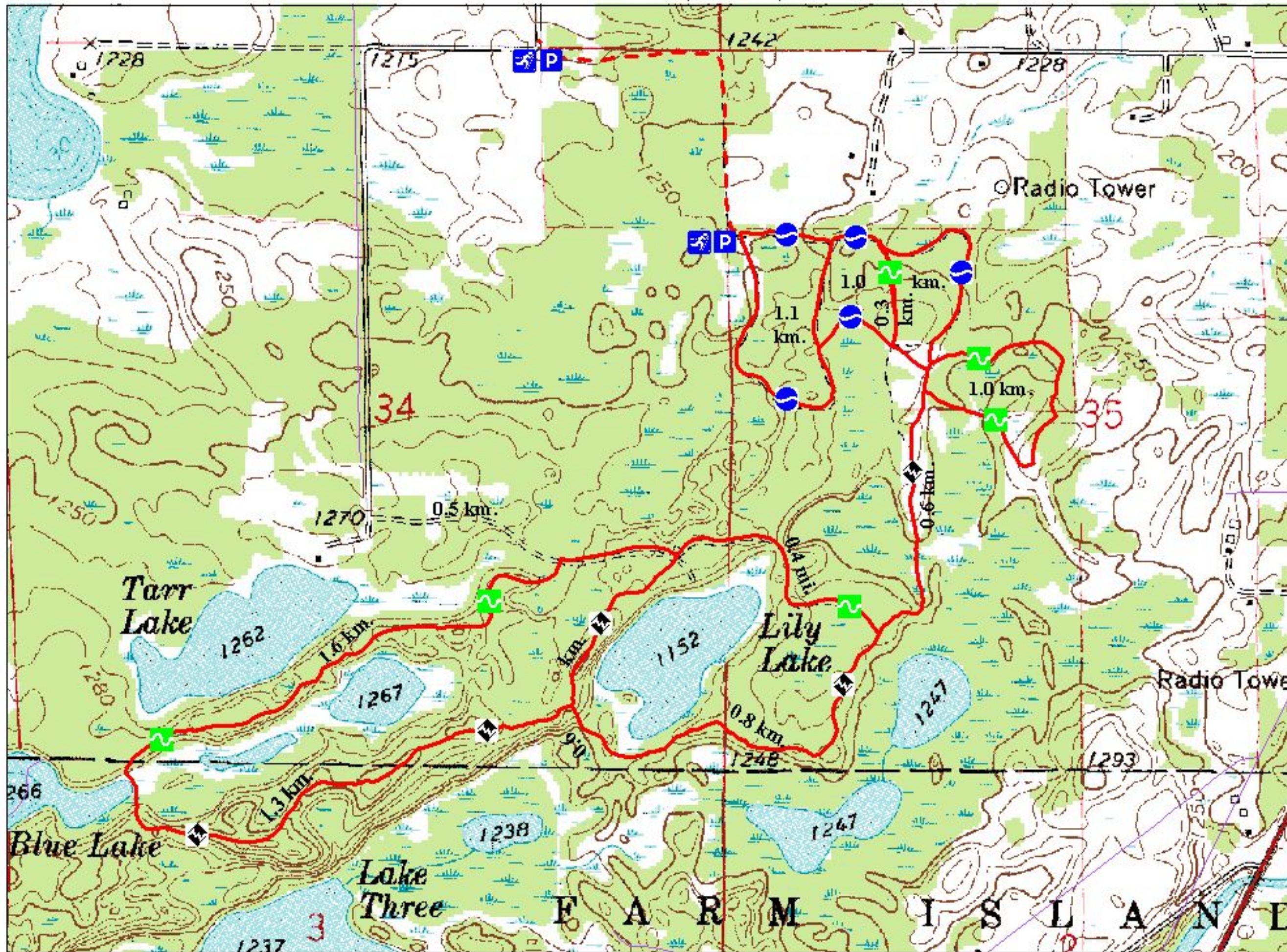


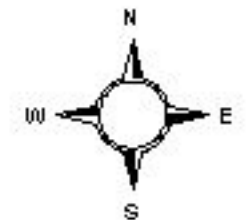
No Achen Bicentennial Cross Country Ski Trail

10.1 Kilometers (6.3 Miles)



Trail is located about 1.5 miles west of stoplights on St. Hwy 210 to Cemetery Rd, (422nd Pl), then 3/4 mile South to entrance. There is also parking 1/2 mile in on access road.

- Difficult-2.1 mi., 3.3 km.
- Intermediate-2.2 mi., 3.5 km.
- Easy-1.5 mi., 2.4 km.
- Access-0.5 mi., 0.8 km. (shared with snowmobile trail)
- X-Country Ski Trail



Trail provided and maintained by the Aitkin County Land Department.

For additional information contact Aitkin County Land Department @ Aitkin County Courthouse, Aitkin MN 56431, or call 218.927.7364
acld@co.aitkin.mn.us
www.co.aitkin.mn.us

Map prepared by the Aitkin County Land Dept. for graphic display purposes only. While every effort has been made to produce an accurate map, the accuracy can not be guaranteed. Aitkin County assumes no liability for any errors herein contained. (March, 2002)

Trail access courtesy of private property owners. Please stay on designated trails & respect property or trail maybe RESTRICTED!

Trail is maintained with local Grant-In-Aid funds